

TRANSPORT STATEMENT

CONVERSION AND RE-DEVELOPMENT OF EXISTING BUILDINGS TO CREATE 42 RESIDENTIAL UNITS AT BAILDON MILLS, NORTHGATE, BAILDON

CONTENTS:

- 1.0 INTRODUCTION
- 2.0 EXISTING HIGHWAY CONDITIONS
- 3.0 PROPOSED DEVELOPMENT
- 4.0 TRAFFIC IMPACT
- 5.0 CONSIDERATION OF SUSTAINABLE TRANSPORT ISSUES
- 6.0 CONCLUSIONS

APPENDICES:

- APPENDIX A - LOCATION PLAN
- APPENDIX B - PLAN SHOWING EXISTING LOCAL HIGHWAY NETWORK
- APPENDIX C - PLAN SHOWING DEVELOPMENT PROPOSALS
- APPENDIX D - PLAN SHOWING PROPOSED ACCESS ARRANGEMENTS
- APPENDIX E - TRICS DATA – MIXED PRIVATE HOUSING
- APPENDIX F - 2KM WALKING RADIUS
- APPENDIX G - DETAILS OF BUS SERVICES
- APPENDIX H - CYCLE ROUTES
- APPENDIX I - 5KM CYCLING RADIUS
- APPENDIX J - RAIL NETWORK DIAGRAM

1.0 INTRODUCTION

- 1.01 This Transport Statement has been prepared on behalf of KMRE Group and addresses the traffic impact, access and sustainability issues raised by the proposed conversion and re-development (including demolition) of existing industrial buildings to create 42 residential units at Baildon Mills, Northgate, Baildon.
- 1.02 In a pre-application response dated 16 March 2016 the Highway Authority approved in principle the use of the proposed access points and stated: "The proposal is acceptable in principle and residential use is likely to generate less traffic than the current commercial use." The number of proposed residential units has since been reduced from 58 to 42 and the site has also been reduced in area. A separate application to redevelop the southern part of the site will be submitted in due course.
- 1.03 This statement will assess the traffic impact of the development on the local highway network, the adequacy of the proposed access arrangements and will examine the sustainability of the site in relation to access by non-car modes of transport.
- 1.04 The statement concludes that the development would have no significant impact on road safety or traffic flow on the local highway network. The statement also concludes that the proposed access arrangements are satisfactory and that the site is in a highly sustainable location.

2.0 EXISTING HIGHWAY CONDITIONS

- 2.01 The site is located within Baildon Town Centre which lies some 5.0km to the north of Bradford City Centre as shown on the location plan attached at Appendix A.
- 2.02 The site lies on the south western side of Northgate and to the southwest of Providence Row as shown on the plan of the local highway network attached at Appendix B. The local highway network is not subject to significant traffic congestion at the present time.
- 2.03 Northgate is an all-purpose access road which runs northwest from Baildon Town Centre to serve a number of villages. In the vicinity of the site Northgate has a 6.6m wide carriageway, a 1.6m nearside footway and on the opposite side there is a 1.8m footway. Northgate is subject to a 30mph speed restriction and is lit to main road standard. The road is comprehensively protected from on-street parking by extensive waiting restrictions.
- 2.04 Providence Row is an adopted all-purpose access road from Northgate to a point approximately 15m to the southwest of the site access. In the vicinity of the site access Providence Row has a 5.4m carriageway. The road forms a triangular shaped circuit which provides a turning facility for larger vehicles, including refuse vehicles.

3.0 PROPOSED DEVELOPMENT

- 3.01 The proposed development involves the proposed conversion and re-development (including demolition) of existing buildings to create 33 apartments and 7 houses with 55 car parking spaces and two cottages each with 1.5 spaces at Baildon Mills, Northgate, Baildon, as shown on the indicative layout plan attached at Appendix C.
- 3.02 The development will be accessed from Providence Row utilising an existing entrance which will be upgraded with improved visibility.
- 3.03 A plan showing the proposed access arrangements is attached at Appendix D.
- 3.04 Refuse collection will take place from a bin store located adjacent to the site access.

4.0 TRAFFIC IMPACT

- 4.01 The TRICS database provides trip rates for mixed private housing. On the basis of the trip data included in this database, a copy of which is attached at Appendix E, the residential use is likely to exhibit the following vehicular trip rate characteristics during the peak traffic hours.

Typical Mixed Private Housing Trip Rates (Source: TRICS)

Residential use	AM Peak (8.00-9.00)		PM Peak (17.00-18.00)	
	Inbound	Outbound	Inbound	Outbound
	0.121	0.352	0.302	0.162

- 4.02 42 mixed private dwellings are therefore expected to generate the following trips during the peak traffic hours.

Typical Residential Trips (42 mixed private dwellings)

42 Dwellings	AM Peak (8.00-9.00)		PM Peak (17.00-18.00)	
	Inbound	Outbound	Inbound	Outbound
	5	15	13	7

- 4.03 It can be seen from the above table that there would be a modest generation of 20 vehicles (two-way) in the morning peak hour and 20 vehicles in the evening peak hour. This level of traffic generation is below the 30vph threshold of traffic impact set out in 'Guidance on Transport Assessment' published by DfT and as noted previously, the local highway network does not suffer from traffic congestion at the present time.
- 4.04 Taking into account the existing commercial/industrial use of the development site, the proposals would not result in a material increase in traffic flow on Northgate and therefore it is concluded that the proposed residential development would have no significant impact on either road safety or traffic flow on the local highway network.

5.0 CONSIDERATION OF SUSTAINABLE TRANSPORT ISSUES

- 5.01 The development site is located within a 300m walking distance of major retail and community facilities located in Baildon Town Centre. A plan showing the 2km walking radius of the site is attached at Appendix F.
- 5.02 A nearside bus stop is located on Northgate less than 100m from the site. Baildon Town Centre is exceptionally well served by buses travelling to and from Bradford. Full details of local bus services are attached at Appendix G.
- 5.03 Northgate is a designated cycle route. An extract from the Bradford Cycling Map showing local cycle routes is attached at Appendix H. A plan showing the 5km cycling radius for the site is attached at Appendix I.
- 5.04 Baildon train station is located within a 1.0km walking/cycling distance to the southeast of the site. The station is on the Wharfedale Line with 30 minute day time services, Monday to Saturday, to and from Bradford Forster Square Station. Travel to Leeds is achieved by changing at either Shipley or Guiseley. A copy of the railway route network diagram is attached at Appendix J.

6.0 CONCLUSIONS

- 6.01 This Transport Statement has been prepared on behalf of KMRE Group and addresses the traffic impact, access and sustainability issues raised by the proposed conversion and re-development (including demolition) of existing buildings to create 42 residential units at Baildon Mills, Northgate, Baildon.
- 6.02 The statement has assessed the volume of traffic likely to be generated by the proposed development and concludes that the proposals will not result in a material increase in traffic flow on the local highway network. It is further concluded that the site can be assessed safely from Northgate via Providence Row.
- 6.03 The statement has also described the opportunities available for future residents to travel by sustainable modes of transport. The statement concludes that the proposed development is in a highly sustainable location with regard to access by non-car modes of travel.



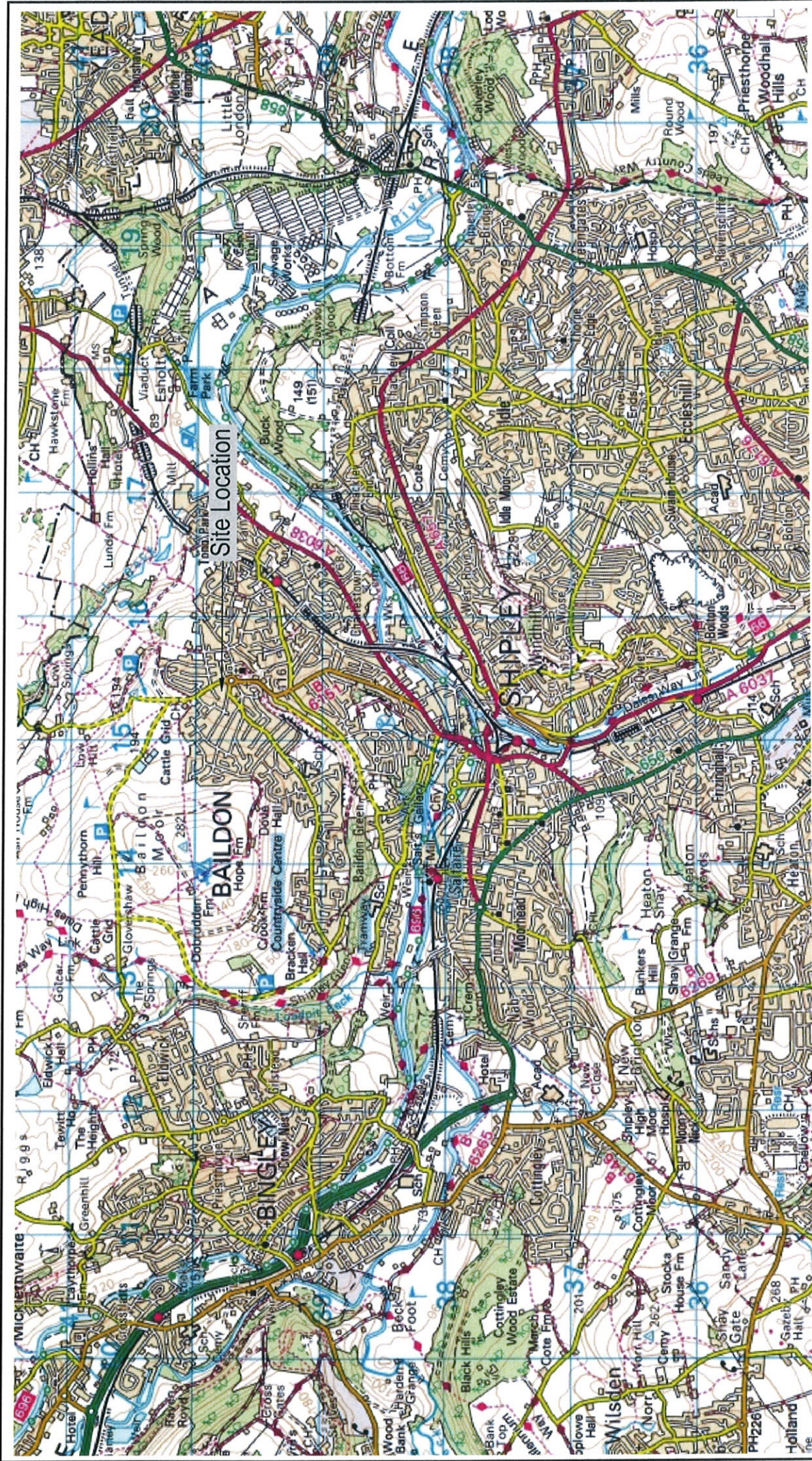
Signed:
M Jennings MSc CEng MICE MCIHT

CoDa Transportation

Consulting Transportation Engineers
14 Springfield Court
GUISELEY
Leeds LS20 8FD

**CONVERSION AND RE-DEVELOPMENT OF
EXISTING BUILDINGS TO CREATE 58 RESIDENTIAL
UNITS AT BAILDON MILLS, NORTHGATE, BAILDON**

APPENDIX A
LOCATION PLAN



CoDa + Transportation

Consulting Transportation Engineers

14 Springfield Court
 Guiseley
 Leeds LS20 8FD
 Tel: 01943 872567
 Fax: 01943 870824



Project	Baildon Mills, Baildon		
Title	Location Plan		
Drawn	RD	Date	28.07.16
Scale	NTS	Checked	MJ
		Dwg. No.	7618/Fig1
		Rev.	—

CoDa Transportation

Consulting Transportation Engineers
14 Springfield Court
GUISELEY
Leeds LS20 8FD

**CONVERSION AND RE-DEVELOPMENT OF
EXISTING BUILDINGS TO CREATE 58 RESIDENTIAL
UNITS AT BAILDON MILLS, NORTHGATE, BAILDON**

APPENDIX B

**PLAN SHOWING EXISTING LOCAL
HIGHWAY NETWORK**

CoDa+ *Transportation*

Consulting Transportation Engineers

14 Springfield Court

Guiseley

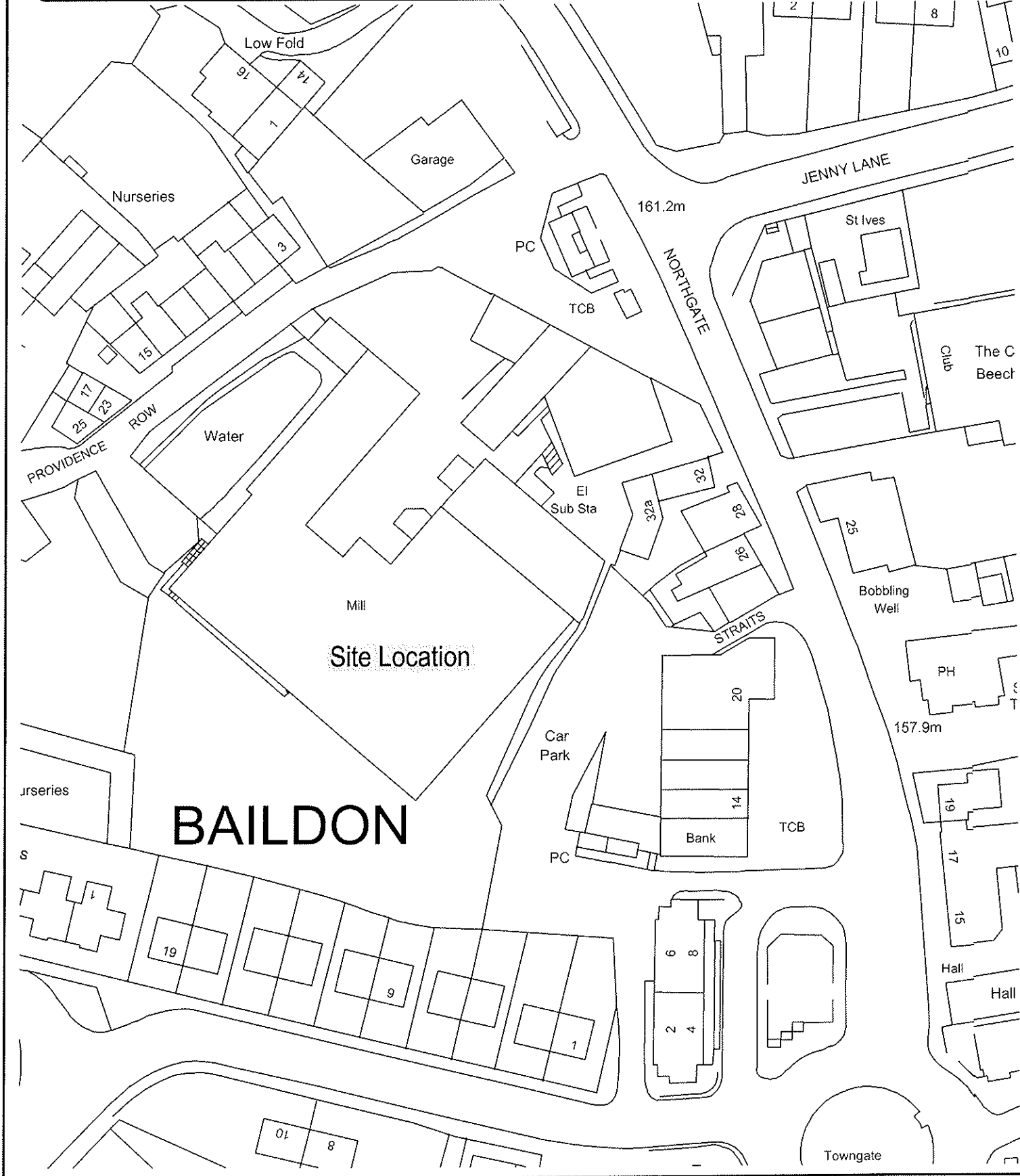
Leeds LS20 8FD

Tel: 01943 872567

Fax: 01943 870824



Project	Baildon Mills, Baildon		
Title	Plan showing local Highway Network		
Drawn	RD	Date	28.07.16
Scale	NTS	Checked	MJ
		Drg. No.	7618/Fig6
		Rev.	-




CoDa Transportation

Consulting Transportation Engineers
14 Springfield Court
GUISELEY
Leeds LS20 8FD

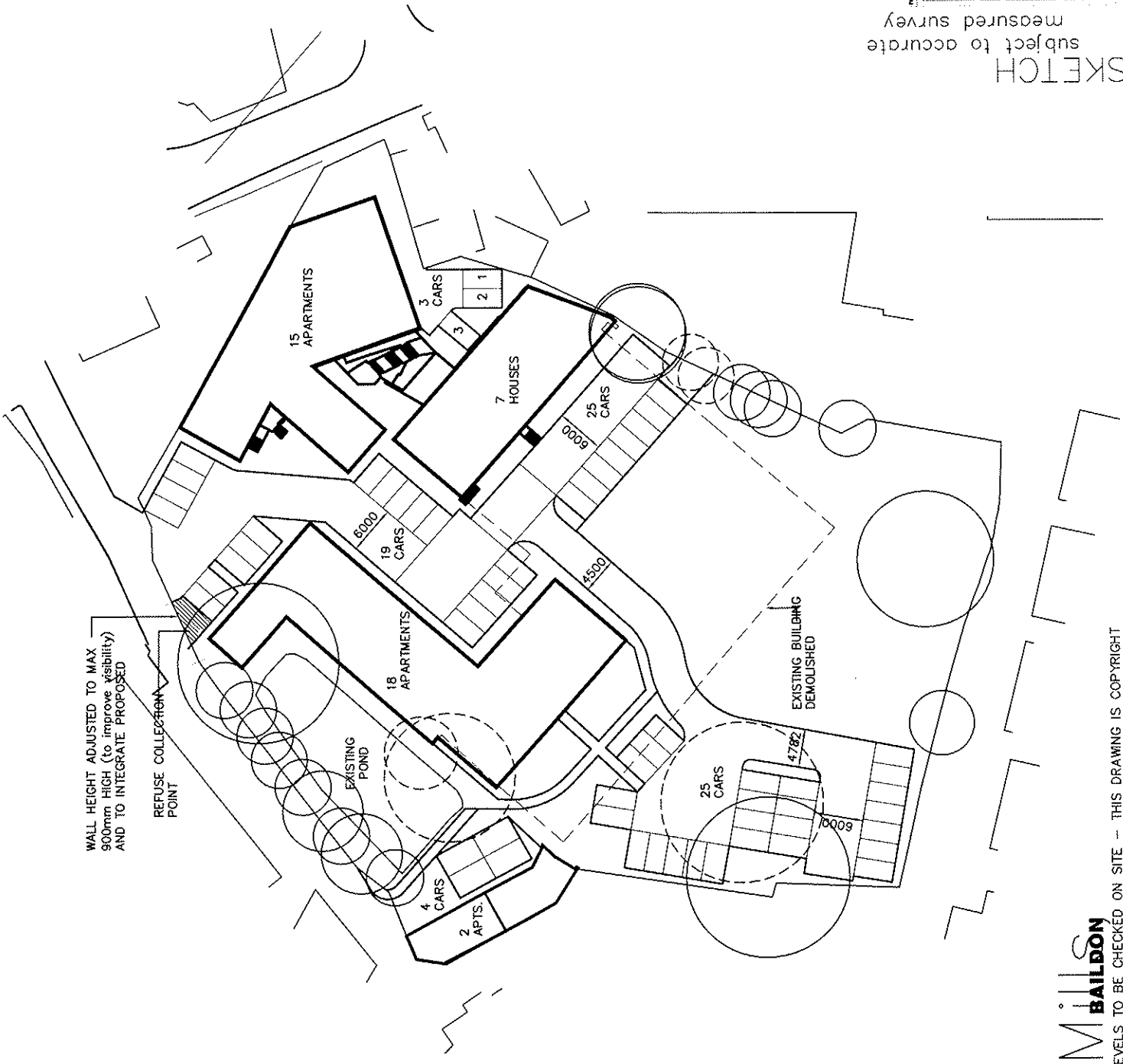
**CONVERSION AND RE-DEVELOPMENT OF
EXISTING BUILDINGS TO CREATE 58 RESIDENTIAL
UNITS AT BAILDON MILLS, NORTHGATE, BAILDON**

APPENDIX C

PLAN SHOWING DEVELOPMENT PROPOSALS

	
Niemen Architects Design & Architecture 42 Leeds & Bradford Kirkstall Leeds LS15 3EG Tel: 0113 236 0544 www.niemen.co.uk	
PROJECT PROPOSED RESIDENTIAL BAILDON MILLS, BAILDON	SHEET PROPOSED SITE LAYOUT
DATE 20.07.18 17:5000A5_B	SCALE 1:100
DRAWN BY 2010-0-016 A	CHECKED BY 2010-0-016 A

SKETCH
 subject to accurate
 measured survey



WALL HEIGHT ADJUSTED TO MAX
 900mm HIGH (to improve visibility)
 AND TO INTEGRATE PROPOSED
 REFUSE COLLECTION
 POINT

CoDa Transportation

Consulting Transportation Engineers
14 Springfield Court
GUISELEY
Leeds LS20 8FD

**CONVERSION AND RE-DEVELOPMENT OF
EXISTING BUILDINGS TO CREATE 58 RESIDENTIAL
UNITS AT BAILDON MILLS, NORTHGATE, BAILDON**

APPENDIX D

PLAN SHOWING PROPOSED ACCESS ARRANGEMENTS

WALL HEIGHT ADJUSTED TO MAX
900mm HIGH (to improve visibility)
AND TO INTEGRATE PROPOSED

REFUSE COLLECTION
POINT

EXISTING
POND

18
APARTMENTS

6000

19
CARS

15
APARTMENTS

3
CARS

CoDa + Transportation

Consulting Transportation Engineers

14 Springfield Court
Guiseley
Leeds LS20 8FD
Tel: 01943 872567
Fax: 01943 870824



Project	Baildon Mills, Baildon		
Title	Plan Showing Proposed Access Arrangements		
Drawn	RD	Date	28.07.16
Scale	NTS	Checked	MJ
		Dwg. No.	7618/Fig7
		Rev.	-

CoDa Transportation

Consulting Transportation Engineers
14 Springfield Court
GUISELEY
Leeds LS20 8FD

**CONVERSION AND RE-DEVELOPMENT OF
EXISTING BUILDINGS TO CREATE 58 RESIDENTIAL
UNITS AT BAILDON MILLS, NORTHGATE, BAILDON**

APPENDIX E

TRICS DATA – MIXED PRIVATE HOUSING

TRIP RATE CALCULATION SELECTION PARAMETERS:

Land Use : 03 - RESIDENTIAL
 Category : K - MIXED PRIV HOUS (FLATS AND HOUSES)

VEHICLES

Selected regions and areas:

02 SOUTH EAST		
HC HAMPSHIRE		1 days
HF HERTFORDSHIRE		1 days
RE READING		1 days
WS WEST SUSSEX		1 days
03 SOUTH WEST		
DC DORSET		1 days
GS GLOUCESTERSHIRE		1 days
04 EAST ANGLIA		
CA CAMBRIDGESHIRE		1 days
06 WEST MIDLANDS		
ST STAFFORDSHIRE		3 days
07 YORKSHIRE & NORTH LINCOLNSHIRE		
NE NORTH EAST LINCOLNSHIRE		1 days
NY NORTH YORKSHIRE		1 days
08 NORTH WEST		
GM GREATER MANCHESTER		1 days
09 NORTH		
CB CUMBRIA		1 days
10 WALES		
CP CAERPHILLY		1 days

Filtering Stage 2 selection:

Parameter: Number of dwellings
 Actual Range: 19 to 171 (units:)
 Range Selected by User: 19 to 788 (units:)

Public Transport Provision:

Selection by: Include all surveys

Date Range: 01/01/08 to 07/09/15

Selected survey days:

Monday	2 days
Tuesday	3 days
Wednesday	2 days
Thursday	5 days
Friday	3 days

Selected survey types:

Manual count	15 days
Directional ATC Count	0 days

Selected Locations:

Edge of Town Centre	3
Suburban Area (PPS6 Out of Centre)	7
Edge of Town	5

Selected Location Sub Categories:

Industrial Zone	1
Residential Zone	11
No Sub Category	3

Filtering Stage 3 selection:Use Class:

C3 15 days

Population within 1 mile:

1,001 to 5,000	1 days
5,001 to 10,000	2 days
10,001 to 15,000	1 days
15,001 to 20,000	1 days
20,001 to 25,000	4 days
25,001 to 50,000	6 days

Population within 5 miles:

5,001 to 25,000	1 days
25,001 to 50,000	3 days
75,001 to 100,000	1 days
125,001 to 250,000	5 days
250,001 to 500,000	4 days
500,001 or More	1 days

Car ownership within 5 miles:

0.6 to 1.0	6 days
1.1 to 1.5	9 days

Travel Plan:

Yes	1 days
No	14 days

TRIP RATE for Land Use 03 - RESIDENTIAL/K - MIXED PRIV HOUS (FLATS AND HOUSES)

VEHICLES

Calculation factor: **1 DWELLS**

BOLD print indicates peak (busiest) period

Time Range	ARRIVALS			DEPARTURES			TOTALS		
	No. Days	Ave. DWELLS	Trip Rate	No. Days	Ave. DWELLS	Trip Rate	No. Days	Ave. DWELLS	Trip Rate
00:00 - 01:00									
01:00 - 02:00									
02:00 - 03:00									
03:00 - 04:00									
04:00 - 05:00									
05:00 - 06:00									
06:00 - 07:00									
07:00 - 08:00	15	67	0.087	15	67	0.272	15	67	0.359
08:00 - 09:00	15	67	0.121	15	67	0.352	15	67	0.473
09:00 - 10:00	15	67	0.133	15	67	0.151	15	67	0.284
10:00 - 11:00	15	67	0.111	15	67	0.133	15	67	0.244
11:00 - 12:00	15	67	0.136	15	67	0.142	15	67	0.278
12:00 - 13:00	15	67	0.155	15	67	0.129	15	67	0.284
13:00 - 14:00	15	67	0.136	15	67	0.148	15	67	0.284
14:00 - 15:00	15	67	0.127	15	67	0.165	15	67	0.292
15:00 - 16:00	15	67	0.234	15	67	0.158	15	67	0.392
16:00 - 17:00	15	67	0.242	15	67	0.143	15	67	0.385
17:00 - 18:00	15	67	0.302	15	67	0.162	15	67	0.464
18:00 - 19:00	15	67	0.271	15	67	0.166	15	67	0.437
19:00 - 20:00	1	31	0.129	1	31	0.129	1	31	0.258
20:00 - 21:00	1	31	0.161	1	31	0.065	1	31	0.226
21:00 - 22:00	1	31	0.161	1	31	0.065	1	31	0.226
22:00 - 23:00									
23:00 - 24:00									
Total Rates:			2.506			2.380			4.886

Parameter summary

Trip rate parameter range selected: 19 - 171 (units:)
 Survey date date range: 01/01/08 - 07/09/15
 Number of weekdays (Monday-Friday): 15
 Number of Saturdays: 0
 Number of Sundays: 0
 Surveys manually removed from selection: 0

CoDa Transportation

Consulting Transportation Engineers
14 Springfield Court
GUISELEY
Leeds LS20 8FD

**CONVERSION AND RE-DEVELOPMENT OF
EXISTING BUILDINGS TO CREATE 58 RESIDENTIAL
UNITS AT BAILDON MILLS, NORTHGATE, BAILDON**

APPENDIX F

2KM WALKING RADIUS

CoDa+ *Transportation*

Consulting Transportation Engineers

14 Springfield Court

Guiseley

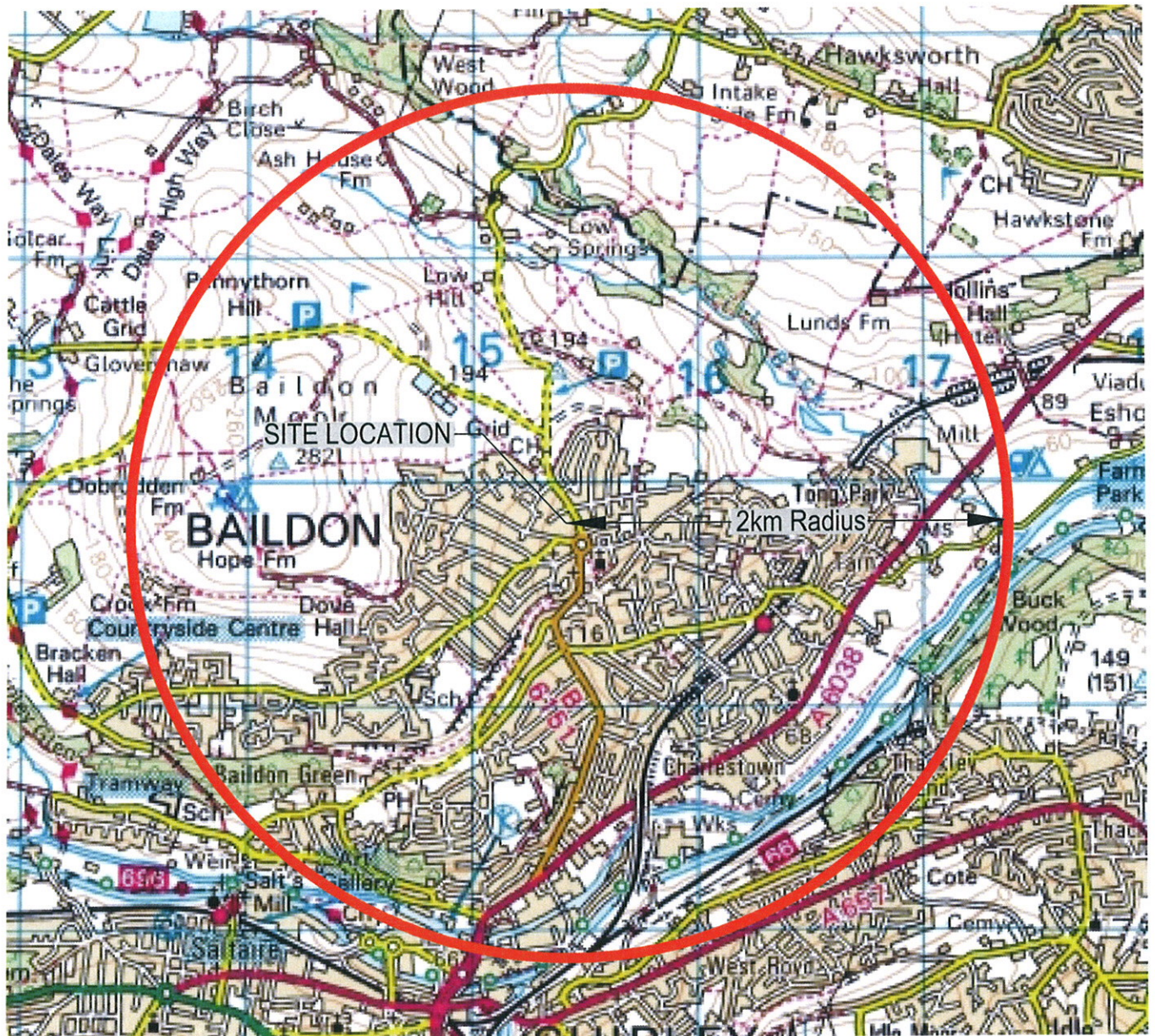
Leeds LS20 8FD

Tel: 01943 872567

Fax: 01943 870824



Project	Baildon Mills, Baildon						
Title	2km Walking Radius from the Site						
Drawn	RD	Date	28.07.16	Drg. No.	7618/Fig2	Rev.	-
Scale	NTS	Checked	MJ				



CoDa Transportation

Consulting Transportation Engineers
14 Springfield Court
GUISELEY
Leeds LS20 8FD

**CONVERSION AND RE-DEVELOPMENT OF
EXISTING BUILDINGS TO CREATE 58 RESIDENTIAL
UNITS AT BAILDON MILLS, NORTHGATE, BAILDON**

APPENDIX G

DETAILS OF BUS SERVICES



Project: Baildon Mills, Baildon

Title: Plan Showing Bus Stop Locations

Drawn	Date	Rev.
RD	28.07.16	1
Scale	Checked	
NTS	MJ	
	Drwg No.	7618/Fig4

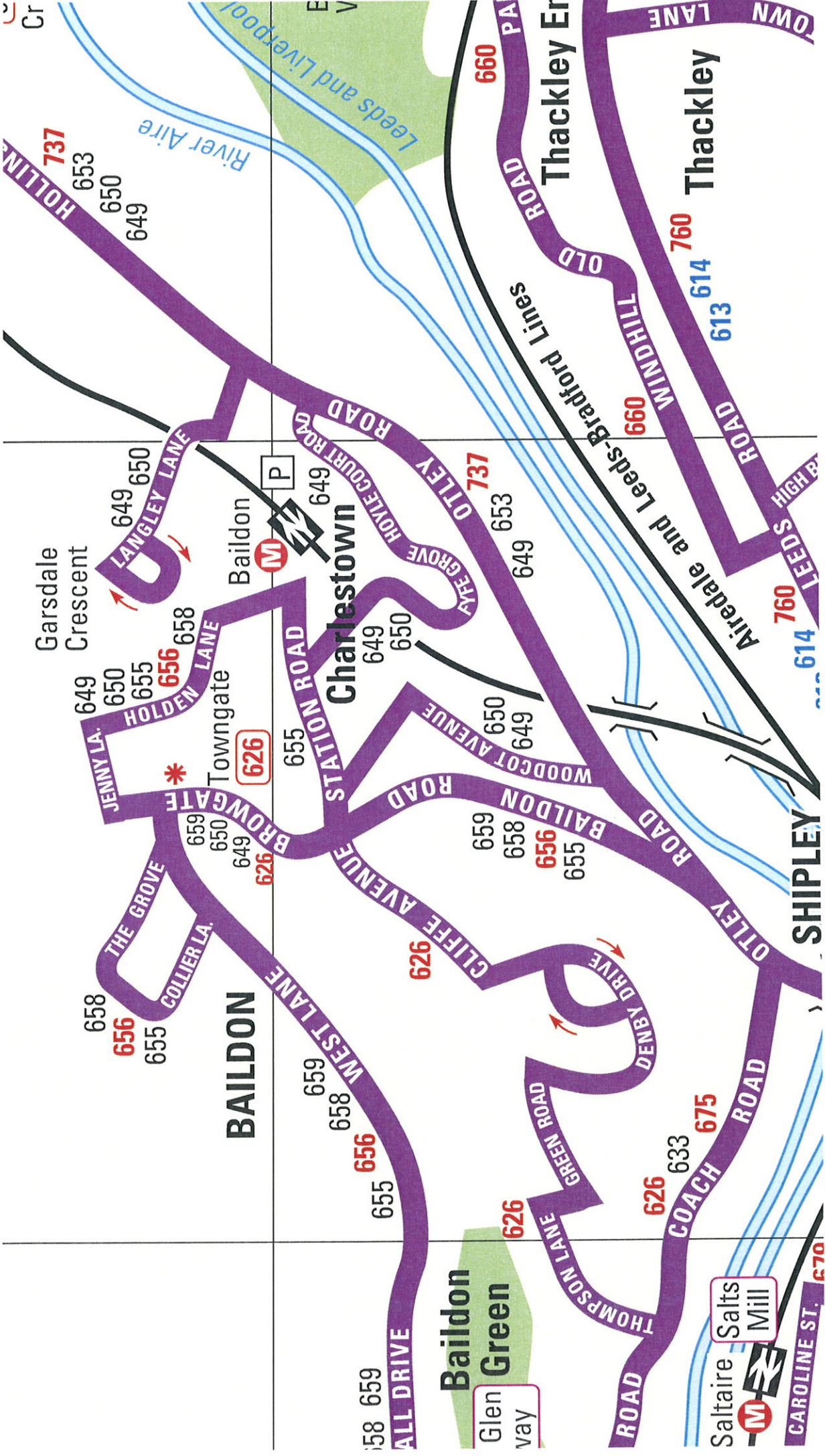
CoDa + Transportation

Consulting Transportation Engineers

14 Springfield Court
 Guiseley
 Leeds LS20 8FD
 Tel: 01943 872567
 Fax: 01943 870824



Site Location →



Cr

HOLLINGWORTH ROAD
737
653
650
649

Garsdale
Crescent

LANGLEY LANE
649 650

Baildon

HOYE COURT ROAD
649

Charlestown

WEE GROVE
649 650

OTLEY ROAD
737
653
649

Thackley Er

OLD ROAD
660

Thackley

WINDHILL ROAD
699
614
613

TOWN LANE

HOLDEN LANE
649 650
655
656 658

Towngate

STATION ROAD
655

Charlestown

WOODCOT AVENUE
650
649

BALDON ROAD
659
658
656
655

OTLEY ROAD

BROWGATE
659
650
649
626

THE GROVE

COLLIER LA.

BAILDON

WEST LANE
655

CLIFFE AVENUE
626

BALDON ROAD

DENBY DRIVE

SHIPLEY

658
656
655

THE GROVE

COLLIER LA.

BAILDON

WEST LANE
655

CLIFFE AVENUE
626

BALDON ROAD

DENBY DRIVE

SHIPLEY

658 659

ALL DRIVE

Baildon

Glen Green
way

626

THOMPSON LANE

GREEN ROAD

626

633

COACH ROAD

675

Saltire Salts Mill

SHIPLEY

CAROLINE ST.

670



Baildon Collier Lane - Baildon Station	658
Bradford - Baildon Lucy Hall Drive	655
Bradford - Baildon Lucy Hall Drive	656
Bradford - Baildon Lucy Hall Drive	659

658

Baildon Lucy Hall Drive - Bradford

Baildon Lucy Hall Drive, West Ln, Collier Ln, Brantcliffe Drive, Acre Rise, The Grove, Northgate, Jenny Lane, Heygate Lane, Holden Lane, Kirkfields, Station Road, Baildon Road, Otley Road, Kirkgate, Market Square, Market Street, Otley Road, Valley Road, Canal Road, New Kirkgate, Cheapside, Market Street, Bridge Street, Bradford Interchange.

655

Baildon Collier Lane - Baildon Station

Collier Lane, West Lane, Newton Way, The Grove, B6151, Baildon Road, Station Road.

Baildon Station - Baildon Collier Lane

Station Road, Kirkfields, Holden Lane, Heygate Lane, Jenny Lane, Northgate, B6151, The Grove, Northgate, B6151, The Grove, Acre Rise, Brantcliffe Drive, Collier Lane.

656

Bradford - Baildon Lucy Hall Drive

Bradford Interchange, Bridge Street, Market Street, Cheapside, Kirkgate, New Kirkgate, Canal Road, Stanley Road, Bute Street, Livingstone Road, Gaisby Lane, Carr Lane, Crag Road, Leeds Road, Briggate, Otley Road, Market Street, Market Square, Kirkgate, Otley Road, Baildon Road, Station Road, Kirkfields, Holden Lane, Heygate Lane, Jenny Lane, Northgate, The Grove, Northgate, The Grove, Acre Rise, Brantcliffe Drive, Collier Lane, West Lane, Lucy Hall Drive.

Baildon Lucy Hall Drive - Bradford

Lucy Hall Drive, West Lane, Collier Lane, Brantcliffe Drive, Acre Rise, The Grove, Northgate, Jenny Lane, Heygate Lane, Holden Lane, Kirkfields, Station Road, Baildon Road, Otley Road, Kirkgate, Market Square, Market Street, Otley Road, Briggate, Leeds Road, Crag Road, Carr Lane, Gaisby Lane, Livingstone Road, Stanley Road, Canal Road, King's Road, King's Road, Canal Road, Forster Square, New Kirkgate, Cheapside, Market Street, Bridge Street, Bradford Interchange.

659

Bradford - Baildon Lucy Hall Drive

Bradford Interchange, Bridge St, Market St, New Kirkgate, Canal Rd, Poplar Rd, Crag Rd, Leeds Road, Briggate, Otley Road, Market St, Market Square, Kirkgate, Otley Rd, Baildon Rd, Browgate, The Grove, Northgate, Westgate, Springfield Rd, West Ln, Baildon Lucy Hall Drive.

Baildon Lucy Hall Drive - Bradford

Baildon Lucy Hall Drive, West Ln, Newton Way, The Grove, Northgate, Browgate, Baildon Rd, Otley Road, Kirkgate, Market Square, Market Street, Otley Road, Briggate, Leeds Road, Crag Road, Poplar Road, Canal Road, New Kirkgate, Cheapside, Market Street, Bridge Street, Bradford Interchange.

Operated by:

TLC ☎ 01274 727811

7 Linton Street BRADFORD West Yorkshire BD4 7EZ

Monday to Friday

	656	656	656	656	656	656	656	656	656	656
Bradford Interchange ⚡	0710	0747	0847	0947	1047	1147	1247	1347	1447	1547
Bolton Woods	0720	0757	0857	0957	1057	1157	1257	1357	1457	1557
Shipley Market Place	0731	0810	0910	1010	1110	1210	1310	1410	1510	1610
Baildon Towngate	0742	0822	0922	1022	1122	1222	1322	1422	1522	1622
Lucy Hall Drive	0750	0830	0930	1030	1130	1230	1330	1430	1530	1630

	656	655	656	659	659	659	659			
A										
Bradford Interchange ⚡	1647		1747	1835	1940	2045	2140			
Crag Road near Fairbank				1845	1950	2055	2150			
Bolton Woods	1702		1802							
Shipley Market Place	1719		1819	1851	1956	2101	2156			
Baildon Towngate	1732		1832	1857	2002	2107	2202			
Baildon Collier Lane	1734	1755	1834							
Low Baildon ⚡		1802								
Lucy Hall Drive	1740		1840	1902	2007		2207			


Code: ⚡ Adjoining or near Railway Station
A Trip operates via Browgate/Station Road


	656	658	658	656	656	656	656	656	656	656
Lucy Hall Drive	0654	0724	0754	0834	0934	1034	1134	1234	1334	1434
Baildon Towngate	0701	0731	0801	0841	0941	1041	1141	1241	1341	1441
Shipley Market Place	0714	0745	0817	0854	0954	1054	1154	1254	1354	1454
Bolton Woods	0724			0904	1004	1104	1204	1304	1404	1504
Bradford Interchange ⚡	0739	0815	0840	0919	1019	1119	1219	1319	1419	1519


	656	656	655	656	655	659	659	659	659		
Lucy Hall Drive	1534	1634		1744		1906	2011		2211		
Baildon Towngate	1541	1641		1751		1911	2016	2111	2216		
Low Baildon ⚡	1545	1645	1745	1755	1805						
Baildon Collier Lane			1752		1812						
Shipley Market Place	1554	1654		1804		1918	2023	2118	2223		
Rochester Street						1923	2028	2123	2228		
Bolton Woods	1604	1704		1814							
Bradford Interchange ⚡	1619	1719		1829		1936	2041	2136	2241		


Code: ⚡ Adjoining or near Railway Station


Saturday


	656	656	656	656	656	656	656	656	656	656	656
Bradford Interchange 	0710	0750	0847	0947	1047	1147	1247	1347	1447	1547	
Bolton Woods	0720	0800	0857	0957	1057	1157	1257	1357	1457	1557	
Shipley Market Place	0731	0811	0910	1010	1110	1210	1310	1410	1510	1610	
Baildon Towngate	0742	0822	0922	1022	1122	1222	1322	1422	1522	1622	
Lucy Hall Drive	0750	0830	0930	1030	1130	1230	1330	1430	1530	1630	

	656	656	659	659	659	659
Bradford Interchange 	1647	1747	1835	1940	2045	2140
Crag Road near Fairbank			1845	1950	2055	2150
Bolton Woods	1657	1757				
Shipley Market Place	1710	1810	1851	1956	2101	2156
Baildon Towngate	1722	1822	1857	2002	2107	2202
Lucy Hall Drive	1730	1830	1902	2007		2207

Code:  Adjoining or near Railway Station

	656	656	656	656	656	656	656	656	656	656
Lucy Hall Drive	0754	0834	0934	1034	1134	1234	1334	1434	1534	1634
Baildon Towngate	0801	0841	0941	1041	1141	1241	1341	1441	1541	1641
Shipley Market Place	0814	0854	0954	1054	1154	1254	1354	1454	1554	1654
Bolton Woods	0824	0904	1004	1104	1204	1304	1404	1504	1604	1704
Bradford Interchange 	0839	0919	1019	1119	1219	1319	1419	1519	1619	1719

	656	659	659	659	659
Lucy Hall Drive	1734	1906	2011		2211
Baildon Towngate	1741	1911	2016	2111	2216
Shipley Market Place	1754	1918	2023	2118	2223
Rochester Street		1923	2028	2123	2228
Bolton Woods	1804				
Bradford Interchange 	1819	1936	2041	2136	2241

Code:  Adjoining or near Railway Station

Sunday

	659	659	659	659	659	659	659	659	659	659
Bradford Interchange ⚡	0940	1045	1140	1245	1340	1445	1540	1645	1740	1845
Crag Road near Fairbank	0950	1055	1150	1255	1350	1455	1550	1655	1750	1855
Shipley Market Place	0956	1101	1156	1301	1356	1501	1556	1701	1756	1901
Baildon Towngate	1002	1107	1202	1307	1402	1507	1602	1707	1802	1907
Lucy Hall Drive	1007		1207		1407		1607		1807	

	659	659	659
Bradford Interchange ⚡	1940	2045	2140
Crag Road near Fairbank	1950	2055	2150
Shipley Market Place	1956	2101	2156
Baildon Towngate	2002	2107	2202
Lucy Hall Drive	2007		2207

Code: ⚡ Adjoining or near Railway Station

	659	659	659	659	659	659	659	659	659	659
Lucy Hall Drive	1011		1211		1411		1611		1811	
Baildon Towngate	1016	1111	1216	1311	1416	1511	1616	1711	1816	1911
Shipley Market Place	1023	1118	1223	1318	1423	1518	1623	1718	1823	1918
Rochester Street	1028	1123	1228	1323	1428	1523	1628	1723	1828	1923
Bradford Interchange ⚡	1041	1136	1241	1336	1441	1536	1641	1736	1841	1936

	659	659	659
Lucy Hall Drive	2011		2211
Baildon Towngate	2016	2111	2216
Shipley Market Place	2023	2118	2223
Rochester Street	2028	2123	2228
Bradford Interchange ⚡	2041	2136	2241

Code: ⚡ Adjoining or near Railway Station



Esholt - Shipley
Otley - Shipley

649
650

649
Esholt - Shipley
 Esholt Lane, Chapel Lane, Station Road, Hollins Hill, Otley Road, Roundwood Road, Langley Lane, Garsdale Crescent, Langley Lane, Roundwood Road, Otley Road, Hoyle Court Road, Fyfe Grove, Fyfe Lane, Park Mount Avenue, Kirklands Road, Station Road, Kirkfields, Holden Lane, Heygate Lane, Jenny Lane, Northgate, The Grove, Northgate, Browgate, Baildon Road, Station Road, Netherhall Road, Woodcot Avenue, Otley Road, Market Street, Market Square.

Shipley - Esholt
 Shipley Market Square, Otley Rd, Woodcot Ave, Netherhall Rd, Station Rd, Browgate, The Grove, Northgate, Jenny Ln, Heygate Ln, Holden Ln, Kirkfields, Station Rd, Kirklands Rd, Park Mount Ave, Fyfe Ln, Fyfe Grove, Hoyle Court Rd, Otley Road, Roundwood Road, Langley Lane, Garsdale Crescent, Langley Lane, Roundwood Road, Otley Road, Hollins Hill, Station Road, Chapel Lane, Esholt Lane.

650
Otley - Shipley
 Crossgate, Bondgate, Kirkgate, Station Road, Burras Lane, West Chevin Road, Bradford Road, Otley Road, Bradford Road, Otley Road, Leeds Road, Park Road, Bradford Road, Hollins Hill, Station Road, Chapel Lane, Esholt Lane, Chapel Lane, Station Road, Hollins Hill, Otley Road, Roundwood Road, Langley Lane, Garsdale Crescent, Langley Lane, Roundwood Road, Otley Road, Hoyle Court Road, Fyfe Grove, Fyfe Lane, Park Mount Avenue, Kirklands Road, Station Road, Kirkfields, Holden Lane, Heygate Lane, Jenny Lane, Northgate, The Grove, Northgate, Browgate, Baildon Road, Station Road, Netherhall Road, Woodcot Avenue, Otley Road, Market Street, Market Square.

Shipley - Otley
 Shipley Market Square, Otley Rd, Woodcot Ave, Netherhall Rd, Station Rd, Browgate, The Grove, Northgate, Jenny Ln, Heygate Ln, Holden Ln, Kirkfields, Station Rd, Kirklands Rd, Park Mount Ave, Fyfe Ln, Fyfe Grove, Hoyle Court Rd, Otley Road, Roundwood Road, Langley Lane, Garsdale Crescent, Langley Lane, Roundwood Road, Otley Road, Hollins Hill, Station Road, Chapel Lane, Esholt Lane, Chapel Lane, Station Road, Hollins Hill, Bradford Road, Park Road, Otley Road, Bradford Road, Otley Road, Bradford Road, West Chevin Road, Burras Lane, Station Road, Kirkgate, Bondgate, Crossgate.

Operated by:
TLC ☎ 01274 727811
7 Linton Street BRADFORD West Yorkshire BD4 7EZ

Valid from 29 August 2015

Monday to Friday

	649	650	649	650	649
Otley Bus Station		0915		1215	
Menston Hare and Hounds		0924		1224	
Guseley Morrisons		0930		1230	
Esholt Cricket Club		0936	1040	1236	1340
Baildon Garsdale Cres	0720	0947	1046	1247	1346
Baildon Towngate	0732	0959	1057	1259	1357
Shipley Market Square	0745	1010	1108	1310	1408


Code: 🚶 Adjoining or near Railway Station

	649	650	649	650
Shipleigh Market Square	1012	1112	1312	1412
Baildon Towngate	1022	1118	1322	1418
Baildon Garsdale Cres	1032	1129	1332	1429
Esholt Cricket Club	1038	1144	1338	1444
Guiseley Morrisons		1152		1452
Menston Hare and Hounds		1201		1501
Otley Bus Station		1210		1510


Code: ✻ Adjoining or near Railway Station

Saturday

	650	649	650	649	650
Otley Bus Station	0915		1215		1515
Menston Hare and Hounds	0924		1224		1524
Guiseley Morrisons	0932		1232		1532
Esholt Cricket Club	0940	1040	1240	1340	1540
Baildon Garsdale Cres	0946	1046	1246	1346	1546
Baildon Towngate	0957	1057	1257	1357	1557
Shipley Market Square	1008	1108	1308	1408	1608

Code:  Adjoining or near Railway Station

	649	650	649	650	650
Shipley Market Square	1012	1112	1312	1412	1612
Baildon Towngate	1022	1123	1322	1423	1623
Baildon Garsdale Cres	1032	1133	1332	1433	1633
Esholt Cricket Club	1038	1141	1338	1441	1641
Guiseley Morrisons		1150		1450	1650
Menston Hare and Hounds		1200		1500	1700
Otley Bus Station		1210		1510	1710

Code:  Adjoining or near Railway Station

Sunday

No Service



Bradford - Baildon
Bradford - Eldwick
Bradford - Eldwick

626
622
623

626
Bradford - Baildon
Bradford Interchange, Bridge Street, Market Street, Cheapside, Manor Row, Manningham Lane, Keighley Road, Bradford Road, Otley Road, Market Street, Market Square, Kirkgate, Otley Road, Cliffe Lane, Green Lane, Coach Road, Higher Coach Road, Thompson Lane, Green Road, Bertram Drive, Denby Drive, The Crescent, Cliffe Lane West, Cliffe Avenue, Baildon Road, Browgate, The Grove.

Baildon - Bradford
Northgate, Browgate, Baildon Road, Cliffe Avenue, Cliffe Lane West, The Crescent, Denby Drive, Bertram Drive, Green Road, Thompson Lane, Higher Coach Road, Coach Road, Green Lane, Cliffe Lane, Otley Road, Kirkgate, Market Square, Market Street, Otley Road, Bradford Road, Keighley Road, Manningham Lane, Manor Row, Cheapside, Market Street, Bridge Street, Bradford Interchange.

622
Bradford - Eldwick
Bradford Interchange, Bridge St, Market St, Cheapside, Manor Row, Manningham Ln, Keighley Rd, Bradford Rd, Otley Rd, Market St, Market Square, Bingley Rd, Bradford Road, Main St, Ferncliffe Rd, Chapel Walk, Midland Hill, Waterloo Rd, Wellington St, Park Road, Priestthorpe Ln, Crownest Ln, Fernbank Drive, Gilstead Ln, Warren Ln, Otley Rd.

Eldwick - Bradford
Otley Rd, Warren Lane, Gilstead Lane, Fernbank Drive, Crownest Lane, Priestthorpe Lane, Park Rd, Bingley Main St, Bradford Road, Bingley Road, Kirkgate, Market Square, Market Street, Otley Road, Bradford Road, Keighley Road, Manningham Lane, Manor Row, Cheapside, Market St, Bridge St, Bradford Interchange.

623
Bradford - Eldwick
Bradford Interchange, Bridge Street, Market Street, Cheapside, Manor Row, Manningham Lane, Keighley Road, Bradford Road, Otley Road, Market Street, Market Square, Kirkgate, Bingley Road, Bradford Road, Main Street, Ferncliffe Road, Chapel Walk, Midland Hill, Waterloo Road, Wellington Street, Park Rd, Charles St, Mornington Rd, Kingsway, Gloucester Rd, Kent Rd, Ferncliffe Rd, Gilstead Ln, Warren Ln, Otley Rd.

Eldwick - Bradford
Otley Rd, Warren Ln, Gilstead Ln, Ferncliffe Road, Kent Road, Gloucester Road, Kingsway, Mornington Road, Charles Street, Park Rd, Bingley Main St, Bradford Road, Bingley Road, Kirkgate, Market Square, Market Street, Otley Road, Bradford Road, Keighley Road, Manningham Lane, Manor Row, Cheapside, Market St, Bridge St, Bradford Interchange.

Operated by:
First Bradford ☎ 0113 381 5000
First Customer Services Donisthorpe Street Leeds West Yorkshire LS10 1PL

Valid from 2 January 2016

Monday to Friday

	626	623	626	623	626	622	626	623	626	623
Bradford Interchange	0615	0620	0635	0655	0705	0715	0725	0735	0745	0757
Keighley Road/Oak Lane	0622	0627	0642	0702	0712	0722	0732	0742	0753	0805
Shipley Market Place	0630	0635	0650	0710	0720	0730	0742	0753	0805	0818
Bingley Rail Station		0649		0726		0746		0813		0836
Eldwick		0701		0738		0800		0827		0850
Knoll Estate	0638		0658		0728		0750		0818	
Baildon Towngate	0644		0704		0734		0756		0824	

	626	622	626	623	626	623	626	622	626	623
Bradford Interchange	0812	0822	0832	0842	0855	0905	0915	0925	0935	0945
Keighley Road/Oak Lane	0820	0830	0840	0850	0903	0913	0923	0933	0943	0953
Shipley Market Place	0832	0843	0852	0904	0912	0923	0932	0943	0952	1003
Bingley Rail Station		0858		0918		0938		0958		1018
Eldwick		0912		0932		0952		1012		1032
Knoll Estate	0842		0902		0922		0942		1002	
Baildon Towngate	0849		0909		0929		0949		1009	

	626	623	626	622	626	623	626	623	626	622
Bradford Interchange	0955	1005	1015	1025	1035	1045	1055	1105	1115	1125
Keighley Road/Oak Lane	1003	1013	1023	1033	1043	1053	1103	1113	1123	1133
Shipley Market Place	1012	1023	1032	1043	1052	1103	1112	1123	1132	1143
Bingley Rail Station		1038		1058		1118		1138		1158
Eldwick		1052		1112		1132		1152		1212
Knoll Estate	1022		1042		1102		1122		1142	
Baildon Towngate	1029		1049		1109		1129		1149	

	626	623	626	623	626	622	626	623	626	623
Bradford Interchange	1135	1145	1155	1205	1215	1225	1235	1245	1255	1305
Keighley Road/Oak Lane	1143	1153	1203	1213	1223	1233	1243	1253	1303	1313
Shipley Market Place	1152	1203	1212	1223	1232	1243	1252	1303	1312	1323
Bingley Rail Station		1218		1238		1258		1318		1338
Eldwick		1232		1252		1312		1332		1352
Knoll Estate	1202		1222		1242		1302		1322	
Baildon Towngate	1209		1229		1249		1309		1329	

	626	622	626	623	626	623	626	622	626	623
Bradford Interchange	1315	1325	1335	1345	1355	1405	1415	1425	1435	1445
Keighley Road/Oak Lane	1323	1333	1343	1353	1403	1413	1423	1433	1444	1454
Shipley Market Place	1332	1343	1352	1403	1412	1423	1432	1443	1454	1504
Bingley Rail Station		1358		1418		1438		1458		1522
Eldwick		1412		1432		1452		1512		1536
Knoll Estate	1342		1402		1422		1442		1504	
Baildon Towngate	1349		1409		1429		1449		1510	

	626	623	626	622	626	623	626	623	626	622
Bradford Interchange	1455	1505	1515	1525	1537	1550	1600	1610	1620	1630
Keighley Road/Oak Lane	1504	1514	1524	1534	1546	1600	1609	1620	1630	1640
Shipley Market Place	1514	1524	1536	1546	1558	1612	1621	1632	1642	1652
Bingley Rail Station		1542		1604		1630		1648		1708
Eldwick		1556		1618		1644		1702		1722
Knoll Estate	1524		1548		1610		1633		1656	
Baildon Towngate	1530		1554		1616		1639		1703	

	626	623	626	622	626	623	626	623	626	626
Bradford Interchange	1640	1650	1702	1712	1722	1732	1742	1755	1808	1908
Keighley Road/Oak Lane	1650	1700	1712	1722	1732	1742	1752	1804	1816	1916
Shipley Market Place	1702	1712	1724	1734	1744	1754	1804	1813	1826	1926
Bingley Rail Station		1728		1750		1810		1828		
Eldwick		1742		1804		1824		1840		
Knoll Estate	1716		1738		1753		1813		1834	1934
Baildon Towngate	1723		1745		1759		1819		1841	1941

	626	626	626	626
Bradford Interchange	2008	2108	2208	2308
Keighley Road/Oak Lane	2016	2116	2216	2316
Shipley Market Place	2026	2126	2226	2326
Knoll Estate	2034	2134	2234	2334
Baildon Towngate	2041	2141	2241	2339


Code: ⚡ Adjoining or near Railway Station


	622	622	622	626	622	626	623	626	623	626
Eldwick					0646		0705		0725	
Bingley Main Street					0700		0719		0739	
Saltaire Roundabout	0523				0710		0729		0751	
Baildon Towngate				0648		0708		0725		0745
Knoll Estate				0651		0711		0728		0748
Shipley Market Place	0525	0614	0634	0704	0714	0724	0733	0745	0755	0805
Keighley Road/Oak Lane	0530	0621	0641	0711	0721	0731	0743	0757	0807	0817
Bradford Interchange	0540	0631	0651	0726	0736	0746	0800	0815	0825	0835


	622	626	623	626	623	626	622	626	623	626
Eldwick	0743		0806		0831		0856		0916	
Bingley Main Street	0759		0822		0844		0909		0929	
Baildon Towngate		0805		0828		0856		0916		0936
Knoll Estate		0808		0831		0859		0919		0939
Shipley Market Place	0815	0825	0839	0848	0901	0914	0924	0934	0944	0954
Keighley Road/Oak Lane	0827	0837	0849	0859	0909	0922	0932	0942	0952	1002
Bradford Interchange	0845	0855	0907	0917	0927	0937	0947	0957	1007	1017


	623	626	622	626	623	626	623	626	622	626
Eldwick	0936		0956		1016		1036		1056	
Bingley Main Street	0949		1009		1029		1049		1109	
Baildon Towngate		0956		1016		1036		1056		1116
Knoll Estate		0959		1019		1039		1059		1119
Shipley Market Place	1004	1014	1024	1034	1044	1054	1104	1114	1124	1134
Keighley Road/Oak Lane	1012	1022	1032	1042	1052	1102	1112	1122	1132	1142
Bradford Interchange	1027	1037	1047	1057	1107	1117	1127	1137	1147	1157


	623	626	623	626	622	626	623	626	623	626
Eldwick	1116		1136		1156		1216		1236	
Bingley Main Street	1129		1149		1209		1229		1249	
Baildon Towngate		1136		1156		1216		1236		1256
Knoll Estate		1139		1159		1219		1239		1259
Shipley Market Place	1144	1154	1204	1214	1224	1234	1244	1254	1304	1314
Keighley Road/Oak Lane	1152	1202	1212	1222	1232	1242	1252	1302	1312	1322
Bradford Interchange	1207	1217	1227	1237	1247	1257	1307	1317	1327	1337

	622	626	623	626	623	626	622	626	623	626
Eldwick	1256		1316		1336		1356		1416	
Bingley Main Street	1309		1329		1349		1409		1429	
Baildon Towngate		1316		1336		1356		1416		1436
Knoll Estate		1319		1339		1359		1419		1439
Shipley Market Place	1324	1334	1344	1354	1404	1414	1424	1434	1444	1454
Keighley Road/Oak Lane	1332	1342	1352	1402	1412	1422	1432	1442	1452	1502
Bradford Interchange 	1347	1357	1407	1417	1427	1437	1447	1457	1507	1517

	623 SH	623 Sch	626	622	626	623	626	623	626	622
Eldwick	1436	1436		1500		1520		1540		1600
Bingley Main Street	1449	1443		1511		1531		1551		1611
Baildon Towngate			1455		1518		1538		1558	
Knoll Estate			1458		1521		1541		1601	
Shipley Market Place	1504	1509	1516	1528	1538	1548	1558	1608	1618	1628
Keighley Road/Oak Lane	1512	1517	1526	1538	1548	1558	1608	1618	1628	1638
Bradford Interchange 	1527	1532	1541	1555	1605	1615	1625	1635	1645	1655

	626	623	626	623	626	622	626	623	626	623
Eldwick		1628		1648		1708		1728		1748
Bingley Main Street		1639		1659		1719		1739		1759
Baildon Towngate	1620		1645		1707		1728		1751	
Knoll Estate	1623		1648		1710		1731		1754	
Shipley Market Place	1640	1654	1704	1714	1724	1734	1746	1754	1807	1814
Keighley Road/Oak Lane	1650	1703	1713	1723	1732	1742	1753	1801	1814	1821
Bradford Interchange 	1707	1717	1727	1737	1747	1757	1805	1813	1826	1833

	622	626	623	626	622	626	626	626	626
Eldwick	1808		1828		1844				
Bingley Main Street	1819		1839		1855				
Baildon Towngate		1823		1845		1945	2045	2145	2245
Knoll Estate		1826		1848		1948	2048	2148	2248
Shipley Market Place	1834	1839	1851	1900	1907	2000	2100	2200	2300
Keighley Road/Oak Lane	1841	1846	1858	1907	1914	2006	2106	2206	2306
Bradford Interchange 	1853	1858	1909	1918	1925	2017	2117	2217	2316

Code:  Adjoining or near Railway Station

Sch Schooldays only

SH School holidays only

Saturday

	626	626	622	626	622	626	623	626	623	626
Bradford Interchange #	0643	0745	0800	0815	0825	0835	0845	0855	0905	0915
Keighley Road/Oak Lane	0650	0752	0807	0823	0833	0843	0853	0903	0913	0923
Shipley Market Place	0658	0800	0815	0833	0843	0853	0903	0913	0923	0933
Bingley Rail Station #			0829		0857		0917		0937	
Eldwick			0841		0909		0929		0949	
Knoll Estate	0706	0808		0842		0902		0922		0942
Baildon Towngate	0712	0814		0848		0908		0928		0948

	622	626	623	626	623	626	622	626	623	626
Bradford Interchange #	0925	0935	0945	0955	1005	1015	1025	1035	1045	1055
Keighley Road/Oak Lane	0933	0943	0953	1003	1013	1023	1033	1043	1053	1103
Shipley Market Place	0943	0953	1003	1013	1023	1033	1043	1053	1103	1113
Bingley Rail Station #	0957		1018		1038		1058		1118	
Eldwick	1009		1032		1052		1112		1132	
Knoll Estate		1002		1022		1042		1102		1122
Baildon Towngate		1008		1028		1048		1108		1128


	623	626	622	626	623	626	623	626	622	626
Bradford Interchange #	1105	1115	1125	1135	1145	1155	1205	1215	1225	1235
Keighley Road/Oak Lane	1113	1123	1133	1143	1153	1203	1213	1223	1233	1243
Shipley Market Place	1123	1133	1143	1153	1203	1213	1223	1233	1243	1253
Bingley Rail Station #	1138		1158		1218		1238		1258	
Eldwick	1152		1212		1232		1252		1312	
Knoll Estate		1142		1202		1222		1242		1302
Baildon Towngate		1148		1208		1228		1248		1308

	623	626	623	626	622	626	623	626	623	626
Bradford Interchange #	1245	1255	1305	1315	1325	1335	1345	1355	1405	1415
Keighley Road/Oak Lane	1253	1303	1313	1323	1333	1343	1353	1403	1413	1423
Shipley Market Place	1303	1313	1323	1333	1343	1353	1403	1413	1423	1433
Bingley Rail Station #	1318		1338		1358		1418		1438	
Eldwick	1332		1352		1412		1432		1452	
Knoll Estate		1322		1342		1402		1422		1442
Baildon Towngate		1328		1348		1408		1428		1448

	622	626	623	626	623	626	622	626	623	626
Bradford Interchange #	1425	1435	1445	1455	1505	1515	1525	1535	1545	1555
Keighley Road/Oak Lane	1433	1443	1453	1503	1513	1523	1533	1543	1553	1603
Shipley Market Place	1443	1453	1503	1513	1523	1533	1543	1553	1603	1613
Bingley Rail Station #	1458		1518		1538		1558		1618	
Eldwick	1512		1532		1552		1612		1632	
Knoll Estate		1502		1522		1542		1602		1622
Baildon Towngate		1508		1528		1548		1608		1628

	623	626	622	626	623	626	622	626	623	626
Bradford Interchange #	1605	1615	1625	1640	1655	1710	1725	1740	1755	1808
Keighley Road/Oak Lane	1613	1623	1633	1648	1703	1718	1733	1748	1803	1816
Shipley Market Place	1623	1633	1643	1658	1713	1728	1744	1758	1814	1826
Bingley Rail Station #	1638		1658		1728		1758		1828	
Eldwick	1652		1712		1742		1810		1840	
Knoll Estate		1642		1707		1737		1806		1834
Baildon Towngate		1648		1713		1743		1813		1841

	626	626	626	626	626
Bradford Interchange	1908	2008	2108	2208	2308
Keighley Road/Oak Lane	1916	2016	2116	2216	2316
Shipley Market Place	1926	2026	2126	2226	2326
Knoll Estate	1934	2034	2134	2234	2334
Baildon Towngate	1941	2041	2141	2241	2339

Code:  Adjoining or near Railway Station

	622	622	626	623	622	626	623	626	622	626
Eldwick		0656		0733	0803		0833		0853	
Bingley Main Street		0708		0745	0815		0845		0905	
Saltaire Roundabout	0523	0718		0755	0825		0855		0915	
Baildon Towngate			0720			0822		0852		0912
Knoll Estate			0723			0825		0855		0915
Shipley Market Place	0525	0721	0736	0758	0828	0838	0858	0908	0918	0928
Keighley Road/Oak Lane	0530	0727	0742	0804	0835	0845	0905	0915	0925	0935
Bradford Interchange	0540	0741	0756	0818	0850	0900	0920	0930	0940	0950

	623	626	623	626	622	626	623	626	623	626
Eldwick	0913		0933		0953		1013		1036	
Bingley Main Street	0925		0945		1005		1025		1049	
Baildon Towngate		0932		0952		1012		1032		1056
Knoll Estate		0935		0955		1015		1035		1059
Shipley Market Place	0938	0948	0958	1008	1018	1028	1038	1048	1104	1114
Keighley Road/Oak Lane	0945	0955	1005	1015	1025	1035	1045	1055	1112	1122
Bradford Interchange	1000	1010	1020	1030	1040	1050	1050	1110	1127	1137


	622	626	623	626	623	626	622	626	623	626
Eldwick	1056		1116		1136		1156		1216	
Bingley Main Street	1109		1129		1149		1209		1229	
Baildon Towngate		1116		1136		1156		1216		1236
Knoll Estate		1119		1139		1159		1219		1239
Shipley Market Place	1124	1134	1144	1154	1204	1214	1224	1234	1244	1254
Keighley Road/Oak Lane	1132	1142	1152	1202	1212	1222	1232	1242	1252	1302
Bradford Interchange	1147	1157	1207	1217	1227	1237	1247	1257	1307	1317

	623	626	622	626	623	626	623	626	622	626
Eldwick	1236		1256		1316		1336		1356	
Bingley Main Street	1249		1309		1329		1349		1409	
Baildon Towngate		1256		1316		1336		1356		1418
Knoll Estate		1259		1319		1339		1359		1421
Shipley Market Place	1304	1314	1324	1334	1344	1354	1404	1414	1424	1434
Keighley Road/Oak Lane	1312	1322	1332	1342	1352	1402	1412	1422	1431	1441
Bradford Interchange	1327	1337	1347	1357	1407	1417	1427	1437	1446	1456

	623	626	623	626	622	626	623	626	623	626
Eldwick	1419		1439		1459		1519		1539	
Bingley Main Street	1431		1451		1511		1531		1551	
Baildon Towngate		1438		1458		1518		1538		1558
Knoll Estate		1441		1501		1521		1541		1601
Shipley Market Place	1444	1454	1504	1514	1524	1534	1544	1554	1604	1614
Keighley Road/Oak Lane	1451	1501	1511	1521	1531	1541	1551	1601	1611	1621
Bradford Interchange	1506	1516	1526	1536	1546	1556	1606	1616	1626	1636

	622	626	623	626	623	626	622	626	623	626
Eldwick	1559		1619		1639		1659		1719	
Bingley Main Street	1611		1631		1651		1711		1731	
Baildon Towngate		1618		1638		1658		1718		1748
Knoll Estate		1621		1641		1701		1721		1751
Shipley Market Place	1624	1634	1644	1654	1704	1714	1724	1734	1744	1804
Keighley Road/Oak Lane	1631	1641	1651	1701	1711	1721	1731	1741	1751	1810
Bradford Interchange	1646	1656	1706	1716	1726	1736	1746	1756	1806	1821

	622	626	623	626	622	626	626	626	626
Eldwick	1749		1819		1847				
Bingley Main Street	1801		1831		1858				
Baildon Towngate		1817		1845		1945	2045	2145	2245
Knoll Estate		1820		1848		1948	2048	2148	2248
Shipley Market Place	1814	1831	1844	1900	1910	2000	2100	2200	2300
Keighley Road/Oak Lane	1820	1837	1850	1906	1916	2006	2106	2206	2306
Bradford Interchange	1831	1848	1901	1917	1927	2017	2117	2217	2317

Code:  Adjoining or near Railway Station

Sunday

	626	626	626	626	626	626	626	626	626	626
Bradford Interchange ⚡	0908	1008	1108	1208	1308	1408	1508	1608	1708	1808
Keighley Road/Oak Lane	0916	1016	1116	1216	1316	1416	1516	1616	1716	1816
Shipley Market Place	0926	1026	1126	1226	1326	1426	1526	1626	1726	1826
Knoll Estate	0934	1034	1134	1234	1334	1434	1534	1634	1734	1834
Baildon Towngate	0941	1041	1141	1241	1341	1441	1541	1641	1741	1841

	626	626	626	626	626
Bradford Interchange ⚡	1908	2008	2108	2208	2308
Keighley Road/Oak Lane	1916	2016	2116	2216	2316
Shipley Market Place	1926	2026	2126	2226	2326
Knoll Estate	1934	2034	2134	2234	2334
Baildon Towngate	1941	2041	2141	2241	2339

Code: ⚡ Adjoining or near Railway Station

	626	626	626	626	626	626	626	626	626	626
Baildon Towngate	0945	1045	1145	1245	1345	1445	1545	1645	1745	1845
Knoll Estate	0948	1048	1148	1248	1348	1448	1548	1648	1748	1848
Shipley Market Place	1000	1100	1200	1300	1400	1500	1600	1700	1800	1900
Keighley Road/Oak Lane	1007	1107	1207	1307	1407	1507	1607	1707	1807	1906
Bradford Interchange ⚡	1018	1118	1218	1318	1418	1518	1618	1718	1818	1918

	626	626	626	626
Baildon Towngate	1945	2045	2145	2245
Knoll Estate	1948	2048	2148	2248
Shipley Market Place	2000	2100	2200	2300
Keighley Road/Oak Lane	2006	2106	2206	2306
Bradford Interchange ⚡	2018	2117	2217	2316

Code: ⚡ Adjoining or near Railway Station

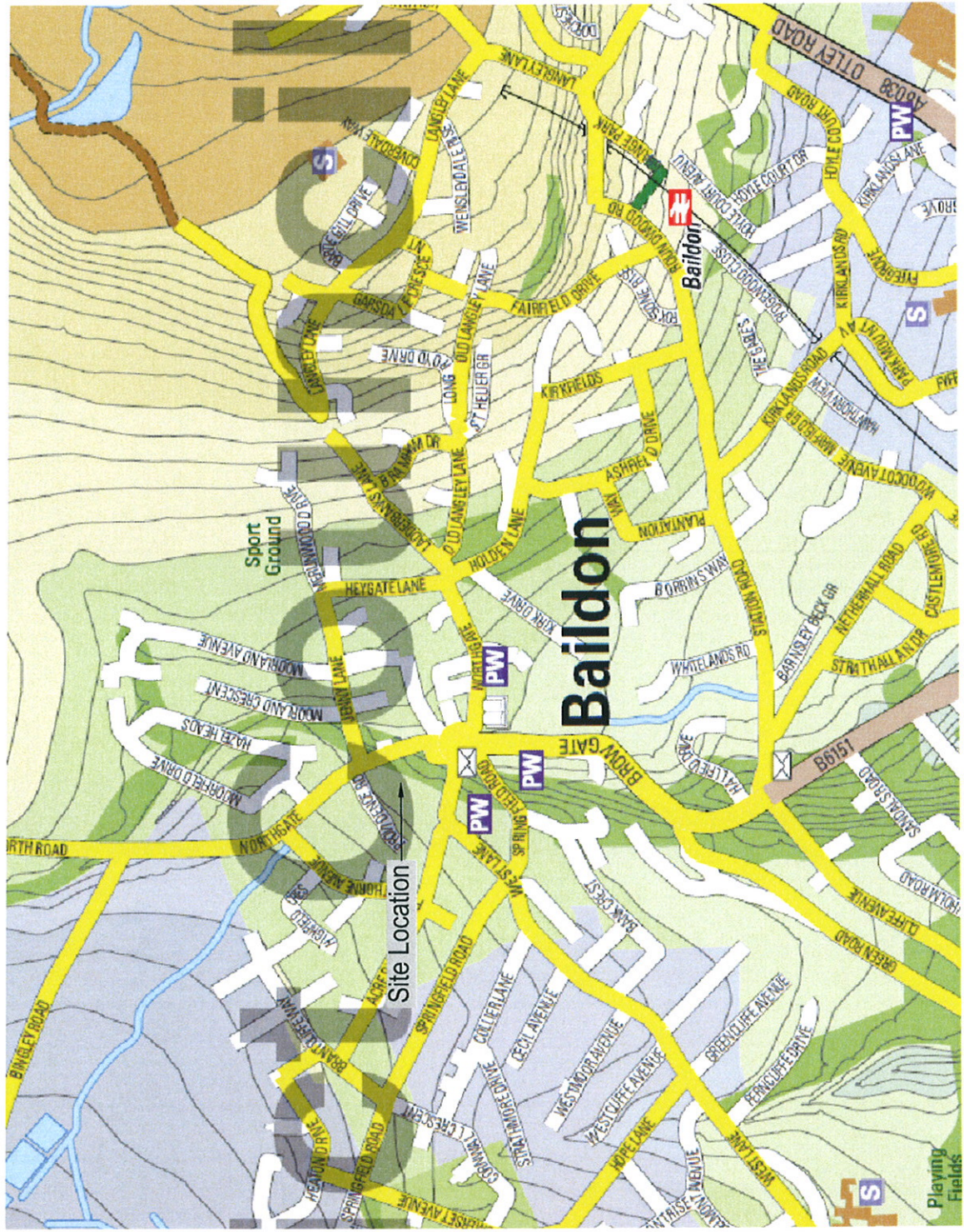
CoDa Transportation

Consulting Transportation Engineers
14 Springfield Court
GUISELEY
Leeds LS20 8FD

**CONVERSION AND RE-DEVELOPMENT OF
EXISTING BUILDINGS TO CREATE 58 RESIDENTIAL
UNITS AT BAILDON MILLS, NORTHGATE, BAILDON**

APPENDIX H

CYCLE ROUTES



Key

- Advisory cycle route (traffic volumes may vary according to the time of day)
- Signed cycle route
- Pedestrian streets between 10:30 and 16:30
- Routes for confident cyclists
- Traffic-free cycle path
- Rough bridleway / Cycle track
- Path or footway where you should walk your bike
- Cycle lane
- Bus lane
- Cycle parking / lockers
- Place of worship
- University / College / School
- Post office / Library
- National Cycle Network
- Cycle contraflow
- One way
- Bike shop
- Toucan / Pelican crossing
- Bus / Train station

CoDa + Transportation

Consulting Transportation Engineers

14 Springfield Court
 Guiseley
 Leeds LS20 8FD
 Tel: 01943 872567
 Fax: 01943 870824



Project	Baildon Mills, Baildon		
Title	Plan Showing Cycle Routes		
Drawn	RD	Date	28.07.16
Scale	NTS	Checked	MJ
		Dwg. No.	7618/Fig5
		Rev.	-

CoDa Transportation

Consulting Transportation Engineers
14 Springfield Court
GUISELEY
Leeds LS20 8FD

**CONVERSION AND RE-DEVELOPMENT OF
EXISTING BUILDINGS TO CREATE 58 RESIDENTIAL
UNITS AT BAILDON MILLS, NORTHGATE, BAILDON**

APPENDIX I

5KM CYCLING RADIUS

CoDa+ *Transportation*

Consulting Transportation Engineers

14 Springfield Court

Guiseley

Leeds LS20 8FD

Tel: 01943 872567

Fax: 01943 870824



Project	Baildon Mills, Baildon						
Title	5km Cycling Radius from the Site						
Drawn	RD	Date	28.07.16	Drg. No.	7618/Fig3	Rev.	—
Scale	NTS	Checked	MJ				



CoDa Transportation

Consulting Transportation Engineers

14 Springfield Court

GUISELEY

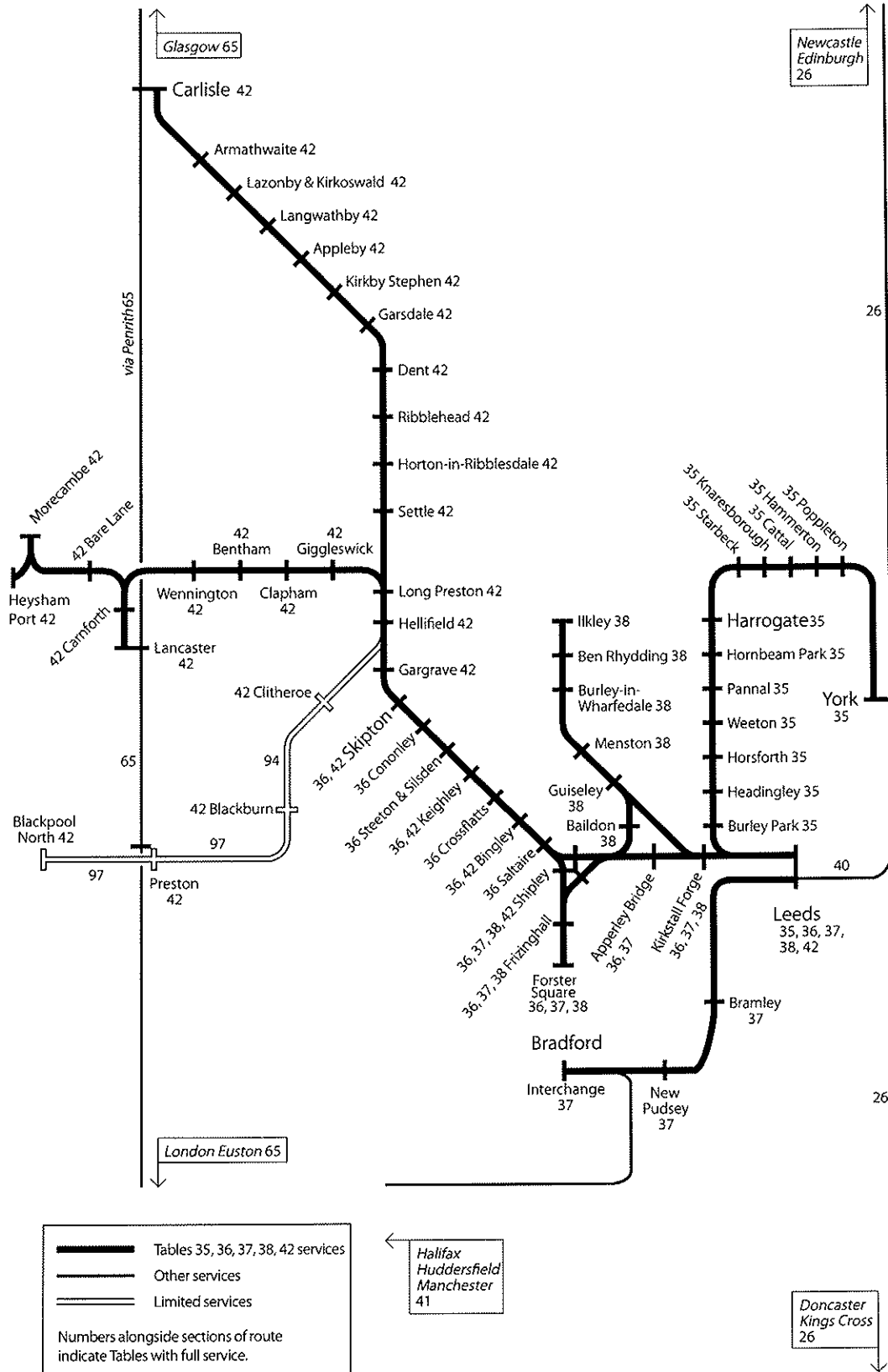
Leeds LS20 8FD

**CONVERSION AND RE-DEVELOPMENT OF
EXISTING BUILDINGS TO CREATE 58 RESIDENTIAL
UNITS AT BAILDON MILLS, NORTHGATE, BAILDON**

APPENDIX J

RAIL NETWORK DIAGRAM

Network Diagram for Tables 35, 36, 37, 38



TOCs operating on this network - Northern (NT), East Coast (GR)

©2013 Network Rail
December 2015 Edition
All Rights Reserved